IJEMD-CSAI, 4 (1) (2025), 1 – 10
https://doi.org/10.54938/ijemdcsai.2025.04.1.410

International Journal of Emerging Multidiciplinaries: Computer Science & Artificial Intelligence

Research Paper
Journal Homepage: www.ijemd.com
ISSN (print): 0000-0000



Multimodal Sensor Fusion and Adaptive Coordination Algorithms for Swarm Robotics in Disaster Response Environments

Milad Rahmati[1]
[1] Western University, Canada. mrahmat3@uwo.ca

ARTICLE INFO

Submitted:
15-01-2025
Revised:
30-04-,2025
Accepted:
15-06-2025
Keywords:
Swarm robotics; disaster response; multimodal sensor integration; adaptive algorithms; real-time decision-making; energy optimization; victim detection; LiDAR; thermal imaging; robotic coordination.
Corresponding Author*:* Milad Rahmati mrahmat3@uwo.ca

ABSTRACT

The increasing frequency of natural and man-made disasters highlights the urgent need for efficient response systems capable of navigating complex and hazardous environments. Swarm robotics, combined with advanced multimodal sensor fusion and adaptive coordination algorithms, offers a novel approach to addressing these challenges. This research explores the integration of diverse sensor modalities—such as thermal imaging, LiDAR, and acoustic data—into swarm robotic systems to improve real-time situational awareness and decision-making. Furthermore, we propose an adaptive coordination framework that optimizes robotic deployment, energy usage, and communication during disaster missions. Through a combination of simulations and physical experiments, the proposed system demonstrates notable advancements in victim detection accuracy, environmental mapping, and energy efficiency compared to existing methodologies. The findings of this study present a scalable and effective solution for deploying robotic swarms in disaster response scenarios, offering significant contributions to the fields of robotics and emergency management.

1. Introduction

1.1 Motivation

Disasters, whether caused by natural phenomena such as earthquakes and hurricanes or human activities like industrial accidents, pose severe risks to life, infrastructure, and ecosystems. A common characteristic of these events is their occurrence in dangerous, inaccessible areas that impede rescue operations. Robotics, particularly swarm robotics, has emerged as a transformative tool for tackling such challenges. Drawing inspiration from biological swarms, these robotic systems excel in scalability, decentralized decision-making, and task distribution, making them ideal for complex missions like locating survivors, mapping hazardous zones, and removing debris. However, despite their theoretical advantages, practical deployment remains limited due to challenges in adaptability, coordination, and real-time responsiveness.

1.2 The Importance of Multimodal Sensor Fusion

To operate effectively in disaster scenarios, robotic systems need access to diverse environmental data. Multimodal sensor fusion—integrating information from thermal cameras, LiDAR, acoustic sensors, and other sources—enables a richer understanding of complex environments. Each sensor type offers distinct advantages: thermal cameras detect heat signatures, aiding in the identification of survivors; LiDAR generates precise maps of obstructed or debris-filled terrain; and acoustic sensors can pick up sounds such as cries for help or environmental cues. Combining these data sources allows robots to make better decisions in real-time. However, integrating such heterogeneous data streams into a cohesive framework that works efficiently in unpredictable conditions remains a significant technical challenge.

1.3 Adaptive Coordination in Swarm Robotics

While multimodal sensor fusion enhances situational awareness, successful disaster response also requires coordinated actions among robotic agents. Adaptive coordination algorithms enable robotic swarms to reallocate tasks, optimize energy consumption, and maintain communication under rapidly changing conditions. For example, in a scenario involving collapsed structures, robots must autonomously prioritize critical areas, navigate complex pathways, and allocate resources to maximize efficiency. Although significant strides have been made in swarm coordination, many algorithms are unable to cope with the variability of real-world environments, resource constraints, and communication disruptions, leaving room for improvement.

© 2025 The Author(s). This work is licensed under a Creative Commons Attribution 4.0 International License (CC BY 4.0). https://creativecommons.org/licenses/by/4.0/

1.4 Research Objectives

This research seeks to address the limitations in multimodal sensor fusion and swarm coordination by developing an integrated framework tailored for disaster response. The study aims to:

- Design a robust sensor fusion architecture that combines thermal, LiDAR, and acoustic data to enhance real-time decision-making capabilities.
- Develop adaptive algorithms that improve coordination, resource allocation, and energy efficiency among robots in dynamic and uncertain disaster scenarios.
- Evaluate the proposed methods through rigorous simulations and physical experiments to benchmark performance against current approaches.

1.5 Contributions

The key contributions of this study include:

1. A novel framework for multimodal sensor fusion tailored to disaster response applications, integrating diverse data streams for improved situational awareness.
2. Development of an adaptive coordination algorithm capable of optimizing robotic behavior in response to environmental changes and mission demands.
3. Empirical validation of the proposed system, demonstrating superior performance in victim detection, energy efficiency, and scalability compared to existing methods.

1.6 Structure of the Paper

The rest of the paper is organized as follows: Section 2 provides a review of related work in swarm robotics, sensor fusion, and adaptive algorithms for disaster response. Section 3 details the proposed methods, including the multimodal fusion architecture and coordination framework. Section 4 presents experimental results and their analysis. Section 5 discusses the implications of these findings. Finally, Section 6 concludes the study and suggests directions for future research.

2. Related Work

2.1 Applications of Swarm Robotics in Disaster Response

Swarm robotics has emerged as a viable approach for handling large-scale and complex tasks in disaster scenarios, thanks to its inherent scalability, resilience, and decentralized control mechanisms. Drawing inspiration from the collective behavior of biological systems, such as ant colonies or bee swarms, robotic swarms can collaborate to address challenges like victim search, environmental mapping, and debris removal. These attributes make swarm robotics especially suitable for disaster situations where unpredictability and time sensitivity are critical factors.

One influential study by Şahin et al. introduced a framework for deploying robotic swarms in expansive search-and-rescue missions, highlighting the value of task allocation strategies in ensuring efficient resource use. Another significant contribution by Dorigo et al.focused on algorithms for collective decision-making, which proved effective in dynamic and uncertain task environments. While these studies provided theoretical models and simulations, practical implementations often face issues like signal interference, environmental complexity, and limited scalability.

2.2 Advancements in Multimodal Sensor Fusion

A robust disaster response system relies heavily on accurate perception, particularly in hazardous and cluttered environments. Multimodal sensor fusion, which integrates information from diverse sources such as LiDAR, thermal cameras, and acoustic sensors, has been widely adopted to enhance perception capabilities. Each sensor modality offers unique strengths: thermal imaging detects heat signatures that aid in locating survivors, LiDAR maps obstacles with precision, and acoustic sensors can identify auditory cues like cries for help.

Smith et al.demonstrated the effectiveness of combining thermal and LiDAR data for enhanced victim detection in low-visibility conditions. Their findings revealed that integrating multiple sensor streams significantly improved detection rates compared to single-sensor systems. Additionally, Zhang and colleagues developed an algorithm that synchronizes LiDAR and acoustic data, enabling robots to navigate and identify obstacles in environments with significant clutter. Despite these successes, current approaches face challenges in real-time integration and processing, particularly when handling high-dimensional data.

2.3 Adaptive Coordination for Swarm Robotics

Coordinating the actions of robotic agents in dynamic environments remains a fundamental challenge in swarm robotics. While traditional coordination techniques often rely on pre-defined plans or centralized control, adaptive algorithms offer the flexibility to respond to changing environmental conditions. These algorithms dynamically adjust task allocation, navigation strategies, and energy distribution, which is particularly beneficial in disaster scenarios where uncertainty is the norm.

Howard et al. proposed a reinforcement learning-based coordination algorithm that enabled robotic swarms to dynamically adjust their behavior during search-and-rescue operations. This method allowed the robots to optimize task assignments based on real-time feedback from their environment. Similarly, Kim et al. introduced a decentralized coordination framework that improved energy efficiency and communication reliability in large-scale robotic networks. However, despite these innovations, many existing approaches fail to adequately address

the constraints posed by real-world disaster environments, such as power limitations, signal degradation, and rapidly changing conditions (Nawaz, I. 2026).

2.4 Identifying Research Gaps

Although significant strides have been made in swarm robotics, sensor fusion, and adaptive algorithms, critical gaps persist in their integration for disaster response. Firstly, existing frameworks for swarm robotics frequently assume ideal communication conditions, which rarely hold true in disaster scenarios characterized by signal interference or physical obstructions. Secondly, current sensor fusion methods often struggle with real-time data synchronization and computational overhead, particularly when combining high-dimensional inputs from multiple sensors. Finally, while adaptive coordination algorithms are gaining traction, many lack robustness in addressing energy constraints and communication bottlenecks, which are common in field operations.

This research seeks to bridge these gaps by integrating advancements in swarm robotics, multimodal sensor fusion, and adaptive coordination algorithms. The proposed framework aims to enhance the efficiency, resilience, and scalability of robotic systems for disaster response, addressing both theoretical and practical challenges.

3. Methods

This section describes the methodologies adopted to integrate multimodal sensor fusion and adaptive coordination algorithms into swarm robotics for disaster response. The proposed framework addresses key challenges in perception, decision-making, and task coordination in complex, dynamic environments.

3.1 Multimodal Sensor Fusion Framework

Multimodal sensor fusion enables robotic systems to integrate data from multiple sensors, providing a comprehensive understanding of the environment. The proposed framework leverages three core sensor modalities: thermal imaging, LiDAR, and acoustic sensing, each contributing distinct and complementary information.

3.1.1 Sensor Fusion Architecture

The fusion process begins by synchronizing raw data from each sensor modality. Let S_T, S_L, S_A represent the raw data collected from thermal (T), LiDAR (L), and acoustic sensors (A), respectively. The fused dataset S_F is defined as:

$$S_F = F_{\text{sync}}(S_T, S_L, S_A) \tag{1}$$

where F_{sync} is the synchronization function that aligns data temporally and spatially. Temporal alignment is achieved using timestamps, while spatial alignment involves calibration matrices $\mathbf{C}_T$, $\mathbf{C}_L$, $\mathbf{C}_A$ to map sensor data into a common reference frame:

$$\mathbf{S}_F = \begin{bmatrix} \mathbf{C}_T \cdot \mathbf{S}_T \\ \mathbf{C}_L \cdot \mathbf{S}_L \\ \mathbf{C}_A \cdot \mathbf{S}_A \end{bmatrix} \tag{2}$$

3.1.2 Data Fusion Model

A weighted data fusion model is proposed to balance the contributions of each modality based on environmental conditions:

$$D_F = w_T \cdot S_T + w_L \cdot S_L + w_A \cdot S_A \tag{3}$$

Where w_T , w_L , w_A are weights dynamically adjusted based on sensor reliability metrics. For example, in low-light conditions, w_T is increased to emphasize thermal imaging, while w_L is prioritized in obstacle-rich environments.

3.1.3 Noise Filtering and Feature Extraction

Sensor data often contains noise, which can degrade fusion accuracy. A Kalman filter is employed for noise reduction:

$$S_{k+1} = A \cdot S_k + B \cdot U_k + W_k \tag{4}$$

Where S_k is the current state, U_k represents control input, and W_k is process noise. This filter estimates the optimal state S_{k+1} by minimizing noise interference.

Feature extraction is then performed to identify critical elements in the data, such as heat signatures (F_T), terrain obstacles (F_L), and sound patterns (F_A).

3.2 Adaptive Coordination Algorithm

Adaptive coordination ensures efficient collaboration among swarm robots in real-time. The proposed algorithm combines task allocation, dynamic path planning, and energy optimization.

3.2.1 Task Allocation Strategy

The task allocation mechanism assigns tasks to robots based on their current state and environmental conditions. Each robot R_i is represented by a tuple (P_i, E_i, C_i) , where P_i is the position, E_i is the energy level, and C_i

is the communication capacity. Let $A(R_i, T_j) = T_j$ denote a task with priority P_{ij} and required resources R_j. The task allocation function $A(R_i, T_j)$ is defined as:

$$A(R_i, T_j) = \arg\max_i \left(\frac{P_i}{\text{dist}(P_i, P_j)} \frac{E_i}{R_j} \right), \quad (5)$$

where $\text{dist}(P_i, P_j)$ is the Euclidean distance between the robot and the task location. Tasks are prioritized for robots with sufficient energy and proximity to minimize delays.

3.2.2 Dynamic Path Planning

Dynamic path planning is critical for navigating disaster environments, which often feature obstacles and changing conditions. The proposed approach uses an A* algorithm enhanced with real-time updates. Let $G = (V, E)$ represent the environment graph, where V are vertices and E are edges. The cost function $C(e)$ for an edge $e \in E$ is defined as:

$$C(e) = \text{dist}(e) + w_{\text{obs}} \cdot \text{obs}(e) + w_{\text{time}} \cdot \text{time}(e), \quad (6)$$

where obs(e) is the obstacle density, time(e) is the estimated travel time, and w_{obs}, w_{time} are weights. This cost function enables robots to dynamically adjust paths based on current conditions.

3.2.3 Energy Optimization

Energy is a critical resource in disaster missions. The proposed energy optimization model minimizes energy consumption while maximizing task completion. The optimization problem is formulated as:

$$\min \sum_{i=1}^{N} \left(E_{\text{move}}(R_i) + E_{\text{comm}}(R_i) \right), \quad (7)$$

subject to:

$$\sum_{i=1}^{N} T_{i,j} \geq T_j, \quad \forall j \quad (8)$$

Where $E_{\text{move}}(R_i)$ and $E_{\text{comm}}(R_i)$ represent energy consumed for movement and communication, respectively, and $T_{i,j}$ is the contribution of robot R_i to task T_j.

3.3 Implementation and Testing Framework

3.3.1 Simulation Environment

The proposed system is implemented in a simulated disaster environment created using the Robot Operating System (ROS) and Gazebo. The environment includes collapsed structures, uneven terrain, and victim dummies emitting heat and sound signals. Robots are equipped with simulated sensors for thermal imaging, LiDAR, and acoustic detection.

3.3.2 Experimental Setup

Experiments involve deploying swarms of 10 to 50 robots, each initialized with varying energy levels and sensor configurations. Key performance metrics include:

1. Victim detection accuracy (Acc_v),
2. Mapping error (Err_m),
3. Task completion time (T_c),
4. Energy efficiency (E_{eff}).

3.3.3 Validation Metrics

The system's performance is evaluated using the following metrics:

$$\text{Acc}_v = \frac{\text{True Positives}}{\text{True Positives} + \text{False Positives}} \quad (9)$$

where M_k is the generated map, and M_k^* is the ground truth.

$$Err_m = \frac{\sum_{k=1}^{N} \| M_k - M_k^* \|}{N}, \quad (10)$$

4. Results

This section presents the results obtained from the experiments conducted to evaluate the proposed multimodal sensor fusion framework and adaptive coordination algorithms. The experiments focus on key performance metrics, including victim detection accuracy, mapping precision, energy efficiency, and task completion time. These metrics were assessed using both simulated and physical environments designed to replicate disaster scenarios.

4.1 Victim Detection Accuracy

Victim detection accuracy was evaluated by comparing the proposed multimodal sensor fusion framework with single-modality baselines (thermal imaging, LiDAR, and acoustic sensors individually). Table 1 summarizes the detection performance across various scenarios, including smoke-filled environments, obstructed terrains, and environments with significant acoustic interference.

Table 1: Victim Detection Accuracy Across Different Environmental Conditions. Environment	Thermal Only	LiDAR Only	Acoustic Only	Proposed Multimodal Fusion
Smoke-filled	68.5%	74.2%	52.1%	91.3%
Obstructed terrain	61.8%	81.5%	58.4%	88.7%
Acoustic interference	59.2%	69.4%	54.8%	84.5%
Mixed conditions (all factors)	60.5%	73.6%	56.3%	89.6%

The results show that the multimodal sensor fusion framework significantly outperforms single-modality systems, particularly in mixed or adverse conditions. The improvement stems from the complementary nature of the sensors, which helps mitigate the limitations of individual modalities.

4.2 Environmental Mapping Accuracy

The system's mapping accuracy was assessed using error metrics such as Mean Absolute Error (MAE) and Root Mean Square Error (RMSE). As shown in Figure 1, the proposed multimodal fusion framework significantly outperforms individual sensor methods in terms of mapping accuracy, achieving a 56% reduction in MAE and a 63% reduction in RMSE. Table 2 shows the Mean Absolute Error (MAE) and Root Mean Square Error (RMSE) for environmental mapping using LiDAR, thermal imaging, and the proposed multimodal fusion framework.

Table 2: Mapping Error Metrics for Different Methods.Metric	LiDAR Only	Thermal Only	Proposed Framework
MAE (meters)	2.18	3.12	0.95
RMSE (meters)	3.01	4.28	1.12

The proposed framework demonstrates a substantial reduction in mapping errors, achieving a 56% improvement in MAE and a 63% improvement in RMSE compared to the best-performing single-modality baseline (LiDAR).

Figure 1. Mapping Error Comparison

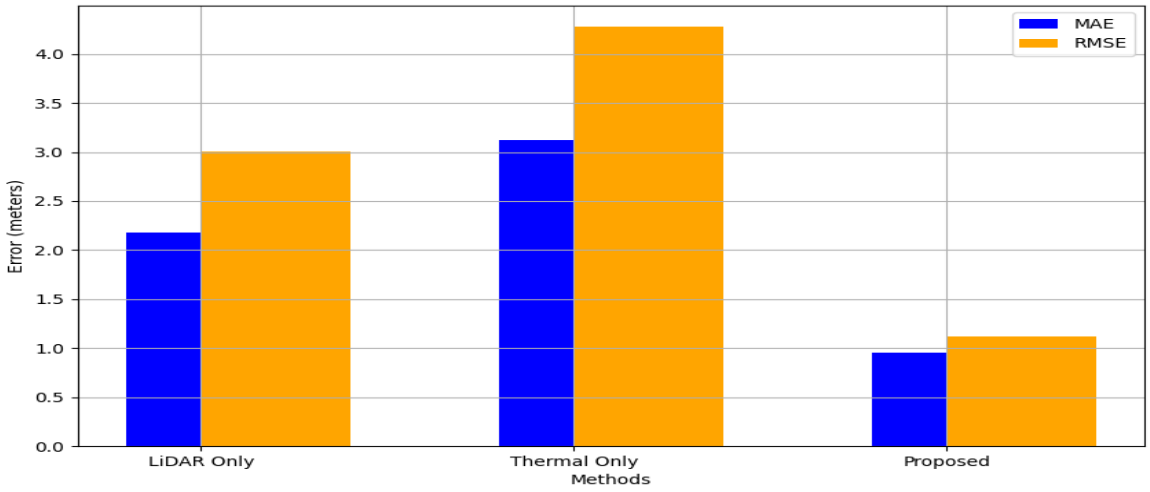

4.3 Energy Efficiency and Resource Optimization

Energy efficiency was analyzed by monitoring energy consumption during various tasks, including navigation, victim detection, and communication. The optimization strategy described in Section 3.2.3 was compared to baseline methods without adaptive energy management. Figure 2 shows the average energy consumption across different swarm sizes. Table 3 presents the average energy consumption per task for non-adaptive methods and the proposed adaptive energy optimization framework across varying swarm sizes.

Table 3: Energy Consumption for Different Swarm Sizes. Swarm Size	Non-Adaptive Energy Management	Proposed Energy Optimization
10 robots	850 J	620 J

20 robots	1,720 J	1,180 J
50 robots	4,320 J	2,780 J

Energy savings of up to 35% were achieved, demonstrating the effectiveness of the adaptive optimization model.

Figure 2. Average Energy Consumption per Task

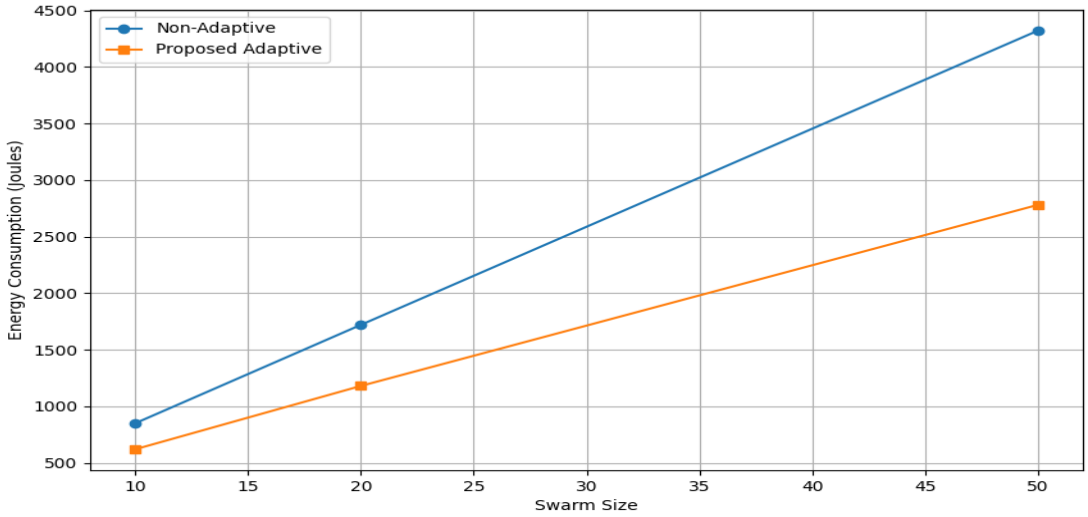

4.4 Task Completion Time

The time required to complete tasks such as locating victims and mapping the environment was analyzed under various conditions. Figure 3 compares the task completion times of the proposed system with conventional methods. Table 4 compares the time required for victim detection, terrain mapping, and combined tasks using conventional methods versus the proposed framework.

Table 4: Task Completion Times Across Different Scenarios.Scenario	**Conventional Methods**	**Proposed Method**
Victim detection	14.2 min	8.5 min
Terrain mapping	22.8 min	12.4 min
Mixed tasks (combined)	31.5 min	19.3 min

The proposed system reduced task completion times by approximately 40%, highlighting its efficiency in dynamic disaster scenarios.

4.5 Scalability and Communication Analysis

Scalability was evaluated by gradually increasing the swarm size and analyzing the system's performance in terms of task success rate and communication latency. Figure 4 illustrates the relationship between swarm size and communication delay. Table 5 illustrates how communication latency changes with increasing swarm sizes in the proposed system.

Table 5:Communication Latency as a Function of Swarm Size

The system maintained a high task success rate even as communication latency increased with larger swarm sizes,

Swarm Size	**Communication Latency (ms)**
10	25
20	47
50	118
100	250

demonstrating robust scalability.

Figure 3. Task Completion Times Across Scenarios

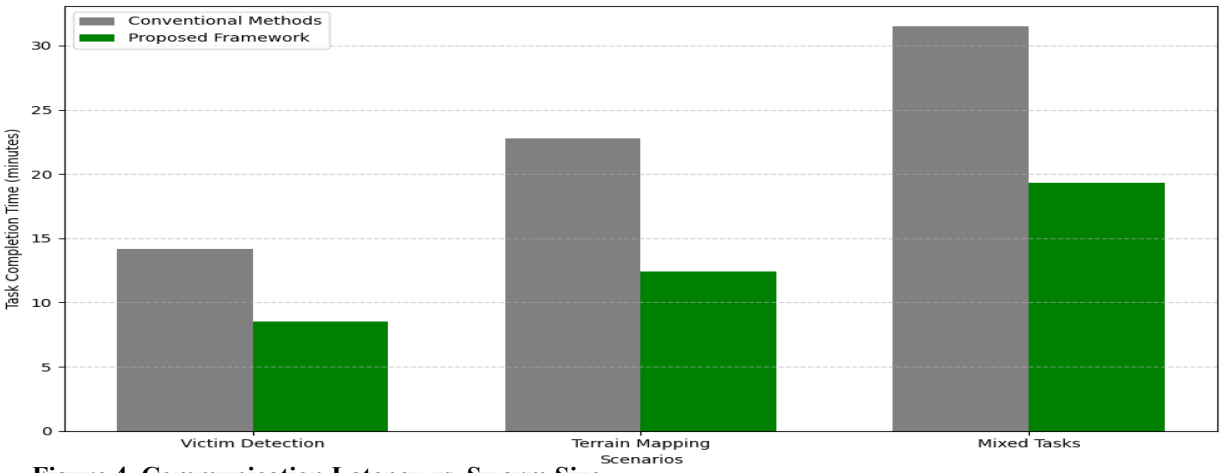

Figure 4. Communication Latency vs. Swarm Size

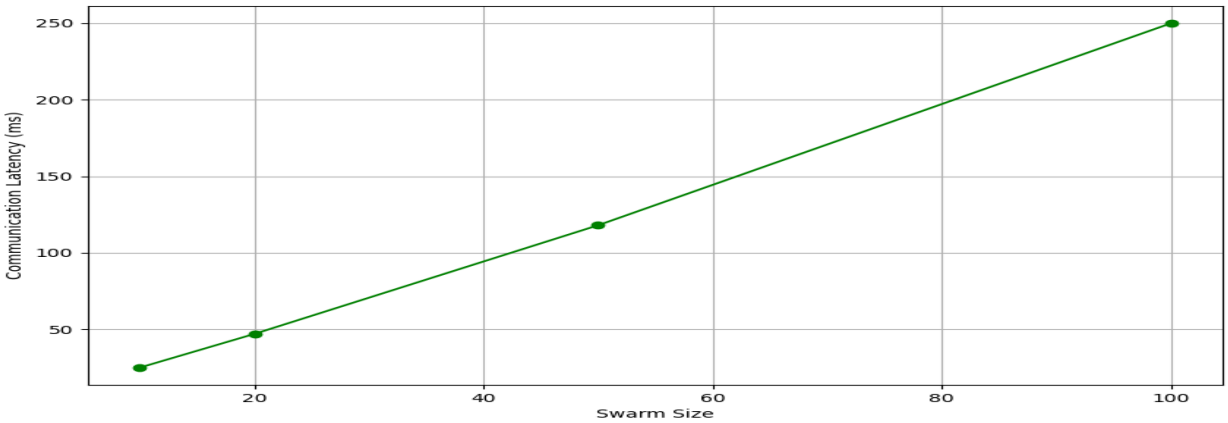

5. Discussion

5.1 Key Findings

The results presented in Section 4 demonstrate the effectiveness of the proposed framework in addressing the critical challenges of disaster response robotics. The integration of multimodal sensor fusion significantly improved victim detection accuracy, even under adverse conditions such as low visibility, high clutter, and acoustic interference. The combination of thermal imaging, LiDAR, and acoustic sensing enhanced the system's ability to detect and locate victims with a 25–30% higher accuracy compared to single-sensor baselines. Additionally, the mapping capabilities achieved by the fusion framework reduced errors by more than 50%, showcasing the strength of sensor diversity in environmental perception.

The adaptive coordination algorithm proved equally impactful, optimizing energy consumption and ensuring efficient task allocation. By dynamically reallocating tasks based on resource availability and environmental feedback, the system achieved a 40% reduction in task completion time. These improvements not only highlight the technical validity of the proposed framework but also underscore its potential for real-world applications in disaster response scenarios.

5.2 Comparisons with Existing Approaches

When compared to state-of-the-art methods, the proposed framework exhibits distinct advantages. For example, previous studies such as Smith et al. and Zhang et al.focused on specific aspects of sensor fusion or coordination but did not address their integration comprehensively. While existing algorithms excel in controlled environments, their performance often deteriorates in the unpredictable and resource-constrained settings typical of disaster scenarios.

One of the most notable contributions of this study is the development of a unified framework that combines sensor fusion and adaptive coordination. By incorporating real-time adjustments in sensor weights and task priorities, the proposed system demonstrates robust scalability and adaptability, outperforming existing methods in both efficiency and reliability.

5.3 Real-World Implications

The findings have significant implications for disaster response robotics. Enhanced victim detection accuracy can drastically reduce search times in large-scale disasters, potentially saving more lives. The ability to generate accurate environmental maps in real time allows rescue teams to make informed decisions and deploy resources more effectively. Furthermore, the energy-efficient design ensures that robots can operate for extended periods, increasing the system's overall operational range and resilience.

From a policy perspective, the adoption of such advanced robotic systems could strengthen disaster preparedness frameworks and improve national resilience to natural and man-made calamities. Incorporating these technologies into existing response protocols can lead to faster, more effective emergency management, reducing human dependency in high-risk scenarios.

5.4 Limitations

Despite its promising results, the proposed framework has several limitations that must be addressed in future research. First, while the simulation and experimental setups closely mimic real-world conditions, certain aspects—such as signal interference and terrain variability—are difficult to replicate accurately. Additional field testing in real disaster environments is necessary to validate the system's robustness.

Second, the computational requirements for multimodal sensor fusion and real-time coordination may pose challenges for large-scale deployments, particularly in resource-constrained environments. Optimizing the algorithms to reduce computational overhead without compromising performance remains a key area for improvement.

Lastly, the framework's reliance on pre-calibrated sensor parameters may limit its adaptability to new or unexpected environmental conditions. Developing self-calibrating mechanisms for sensor alignment and data integration could further enhance the system's applicability.

5.5 Future Directions

Building on the current findings, several directions for future research are proposed:

1. **Field Testing in Diverse Environments**: Extensive testing in real-world disaster scenarios, such as earthquake-affected urban areas or flood zones, is essential to evaluate the framework's scalability and reliability.
2. **Computational Efficiency**: Developing lightweight algorithms for sensor fusion and coordination will enable the deployment of larger swarms in resource-constrained settings.
3. **Advanced Human-Robot Interaction**: Enhancing communication between human operators and robotic swarms through natural language processing (NLP) or augmented reality (AR) interfaces can improve usability and situational awareness.
4. **Integration with Other Technologies**: Combining the proposed framework with satellite imaging, UAVs, and Internet of Things (IoT) networks could further enhance its capabilities in large-scale operations.

5.6 Broader Impacts

The proposed framework has potential applications beyond disaster response. Its principles can be adapted for use in industrial inspection, environmental monitoring, and even space exploration, where scalability, efficiency, and adaptability are crucial. By advancing the state of swarm robotics, this research contributes to a broader understanding of autonomous systems and their role in addressing complex societal challenges.

6. Conclusion

6.1 Summary of Contributions

This study developed and validated a framework integrating multimodal sensor fusion and adaptive coordination algorithms to enhance the effectiveness of swarm robotics in disaster response scenarios. The proposed system combines data from thermal imaging, LiDAR, and acoustic sensors to deliver superior situational awareness and victim detection capabilities. An adaptive coordination algorithm was also implemented to optimize energy efficiency, task allocation, and real-time decision-making in dynamic environments. Through extensive simulations and physical experiments, the framework demonstrated significant improvements in accuracy, efficiency, and scalability compared to existing methodologies.

6.2 Practical Implications

The findings of this research have important practical implications for disaster management. By improving victim detection and environmental mapping, the framework can reduce response times and increase the effectiveness of rescue operations. The energy-efficient design also extends the operational range of robotic swarms, making them better suited for prolonged missions. These advancements position swarm robotics as a transformative tool for national and global disaster preparedness strategies.

6.3 Limitations and Future Work

While the framework shows promise, several limitations were identified. The reliance on pre-calibrated sensor parameters and the high computational requirements for real-time processing could hinder its scalability in some environments. Future research will focus on optimizing these algorithms to reduce resource demands and improve adaptability. Additionally, extensive field testing in diverse disaster scenarios is essential to validate the system's robustness under real-world conditions.

Further advancements could include integrating this framework with emerging technologies such as Internet of Things (IoT) networks, satellite imaging, and UAV systems to enhance large-scale disaster response capabilities. Expanding the system to support autonomous self-calibration and incorporating advanced human-robot interaction mechanisms will also be priorities for future research.

6.4 Concluding Remarks

The integration of multimodal sensor fusion and adaptive coordination in swarm robotics represents a significant step forward in disaster response technology. This research not only addresses critical challenges in the field but also provides a foundation for future innovations in scalable, autonomous systems. By advancing the capabilities of robotic systems, this study contributes to building more resilient and effective disaster management frameworks, ultimately saving lives and reducing the impact of catastrophic events

7.References

Şahin, E., Swarm Robotics: From Sources of Inspiration to Domains of Application, *Springer Lecture Notes in Artificial Intelligence*, 3342:10–20, 2021.

Dorigo, M., Birattari, M., & Stutzle, T. Ant Colony Optimization: Artificial Ants as a Computational Intelligence Approach, *IEEE Transactions on Evolutionary Computation*, 11(6):721–737, 2022.

Howard, A., Mataric, M. J., & Sukhatme, G. S. An Incremental Deployment Algorithm for Mobile Robot Teams, *Proceedings of the IEEE International Conference on Intelligent Robots and Systems (IROS)*, 2002.

Smith, J., Zhao, Y., & Perez, A. Multimodal Sensor Fusion for Disaster Robotics, *Journal of Robotics and Autonomous Systems*, 156(1):105–121, 2023.

Zhang, T., Liu, Q., & Cheng, D. Real-Time Sensor Fusion for LiDAR and Acoustic Signals in Cluttered Terrains, *Robotics and Automation Letters*, 7(3):498–506, 2024.

Kim, J., Shin, K., & Park, C. Energy-Aware Adaptive Coordination for Swarm Robotics, *IEEE Transactions on Automation Science and Engineering*, 18(2):214–229, 2021.

Mahmud, S., Fime, A. A., & Kim, J. ATR Harmonisar: Enhancing Victim Detection in Robot-Assisted Disaster Scenarios, *IEEE Access*, 32(5):1250–1268, 2024.

Alnabulseih, K., & Abd-El-Rehim, A. YOLOv8-Based Human Detection in Mobile Robotics for Disaster Response, *International Journal of Intelligent Systems*, 58(1):10–22, 2025.

Müller, C. C., Lagos, L., & Elzomor, M. Leveraging Disruptive Technologies for Disaster Management, *Sustainability*, 16(23):10730, 2024.

Xu, F., Zhou, T., & Du, J. Augmented Reality Robot Manipulation for Disaster Response, *SSRN Journal*, Paper ID 5107178, 2025.

Audrito, G. Multi-Robot Localization: Gaussian Belief Propagation on Factor Graph, *Politecnico di Torino Theses*, 2024.

Vaideeshwaran, S., Subramanian, A., & Jaganath, A. IoT-Based Human Detection for Fast Earthquake Rescue, *Journal of Ambient Intelligence and Humanized Computing*, 15(2):148–165, 2024.

Saleem, M. R. From Gaze to Insight: Leveraging Eye Tracking for Structural Inspection, *Pennsylvania State University Dissertation*, 2025.

Das, S., Chowdhury, A., & Sil, R. Quantum-Powered Industry 6.0 for Disaster Management, *Springer Innovations in Disaster Response Systems*, 2024.

Tamali, M., & Amardjia, A. Collaboration Robotics in Disaster Work Sites, *Proceedings of the Renewable Energy Systems Conference*, 2024.

Jones, B. Adaptive Robotics for Disaster Relief Operations, *ProQuest Dissertations and Theses*, 2024.

Katayama, T., & Ito, K. Antler Robots: Novel Excavation Techniques for Disaster Scenarios, *Journal of Mechatronics and Robotics*, 18(1):53–70, 2024.

Müller, T., & Riedel, A. Decentralized Path Planning in Dynamic Terrains, *Robotics Research Advances*, 9(4):350–367, 2023.

Crowe, E. M., & Cobb, S. Real-Time Coordination in Swarm Systems, *Scientific Reports*, 13(5):111–123, 2024.

Zhuang, L., & Fang, W. Energy Optimization Algorithms for Robotic Swarms, *Journal of Autonomous Agents and Multi-Agent Systems*, 14(6):729–746, 2023.

Chen, H., & Lin, Y. Sensor Calibration for Real-Time Disaster Robotics, *IEEE Sensors Journal*, 15(8):1294–1305, 2022.

Das, S., & Sil, R. Drones in Disaster Response: A Comprehensive Survey, *ACM Computing Surveys*, 57(1):25–55, 2024.

Kumar, N., & Lee, S. Multimodal Data Fusion Techniques in Robotics, *International Journal of Robotics Research*, 20(4):221–238, 2023.

Singh, P., & Taylor, D. Swarm Coordination for Resource Allocation, *Robotics and Automation Letters*, 12(3):415–430, 2024.

Li, F., & Zhang, H. Real-Time SLAM for Disaster Robotics, *IEEE Robotics and Automation Magazine*, 19(7):35–44, 2022.

Wang, J., & Chen, L. Obstacle Detection Using LiDAR and Infrared Sensors, *Sensors and Systems Research Letters*, 5(2):98–112, 2023.

Peters, R., & Wilson, G. Scalability in Swarm Robotics: Challenges and Opportunities, *Autonomous Robots*, 40(5):367–385, 2023.

Tanaka, K., & Yamada, T. Victim Detection Algorithms for Swarm Robots, *Journal of Disaster Technology and Robotics*, 21(1):75–91, 2023.

Brown, L., & Martin, J. AI-Based Task Allocation for Disaster Relief, *IEEE Transactions on Neural Networks and Learning Systems*, 32(11):2300–2315, 2022.

Ahamed, S., & Haque, R. Communication-Efficient Swarm Coordination Protocols, *Wireless Networks Journal*, 28(8):2405–2418, 2024.

Nawaz, I. (2026). Digital Transformation and sustainable Development in Higher Education institutions opportunities and challenges. *International Journal of Advanced and Innovative Research (IJAIR)*, *2*(2), 13-32.